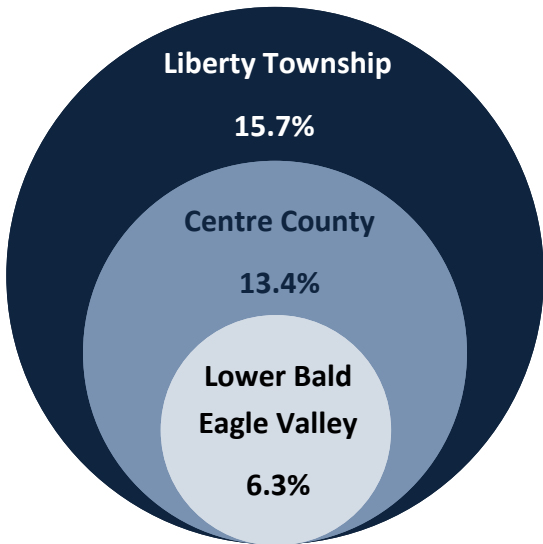


LOWER BALD EAGLE VALLEY REGION

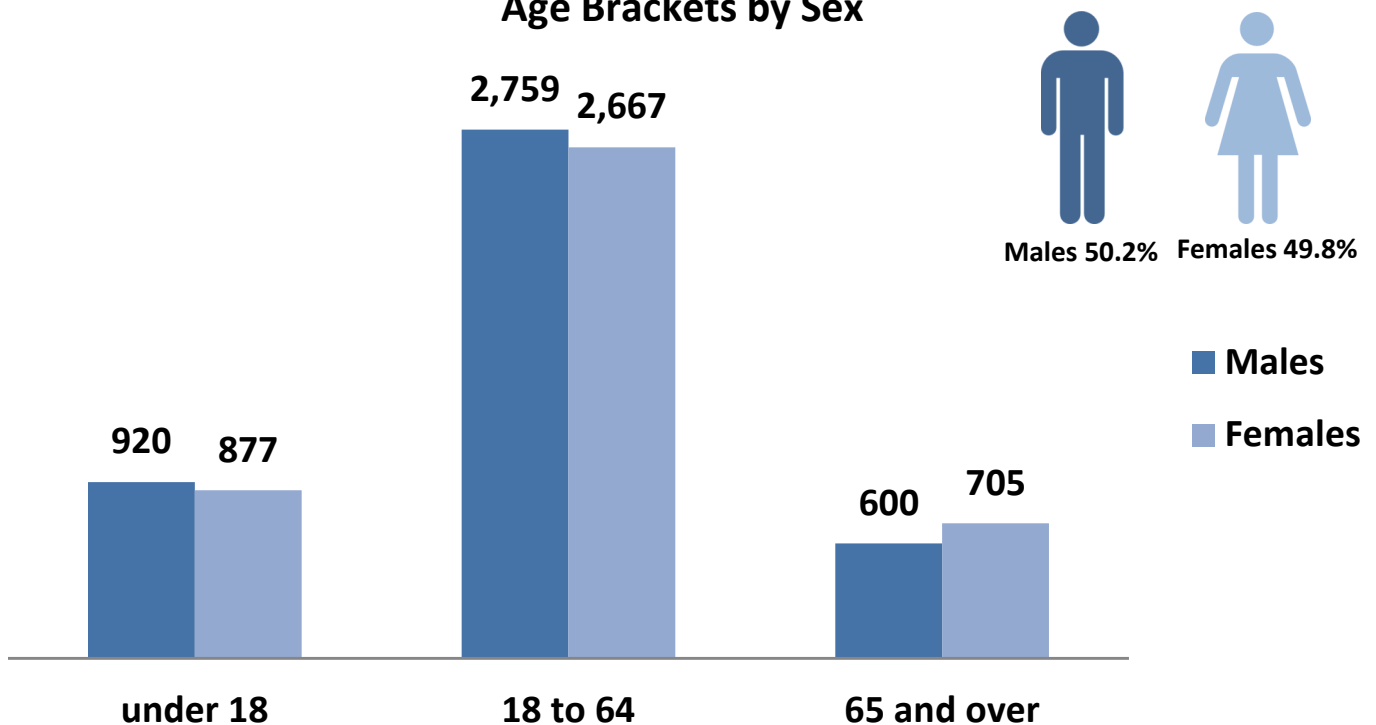
Population

Population Growth



GEOGRAPHY	2000 CENSUS	2010 CENSUS	POPULATION CHANGE (%)
Boggs Township	2,834	2,985	5.3%
Curtin Township	551	618	12.2%
Howard Borough	699	720	3.0%
Howard Township	924	964	4.3%
Liberty Township	1,830	2,118	15.7%
Milesburg Borough	1,187	1,123	-5.4%
Lower Bald Eagle Valley	8,025	8,528	6.3%
Centre County	135,758	153,990	13.4%

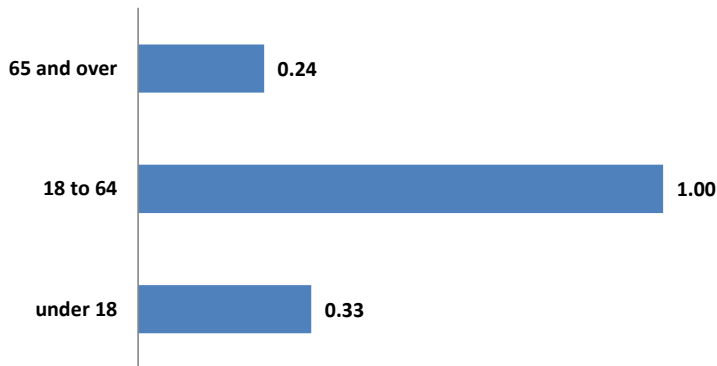
2010 Census Lower Bald Eagle Valley Region Population in Age Brackets by Sex



Sources: U.S. Census Bureau, 2010 and 2000. American Community Survey (ACS) 2008-2012.

Population continued

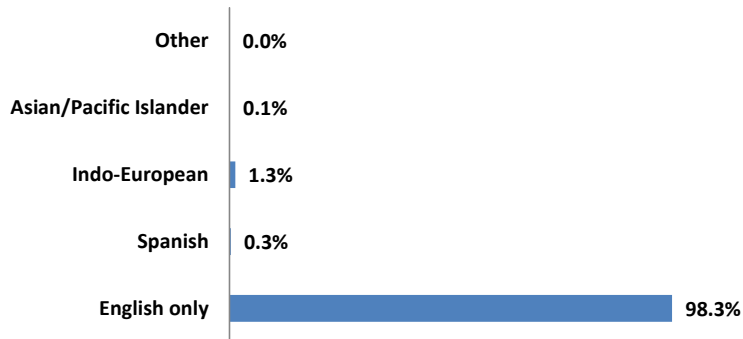
Age Dependency Ratios



For every 1 adult aged 18 to 64, there are 0.33 persons under the age of 18.

For every 1 adult aged 18 to 64, there are 0.24 person age 65 and over.

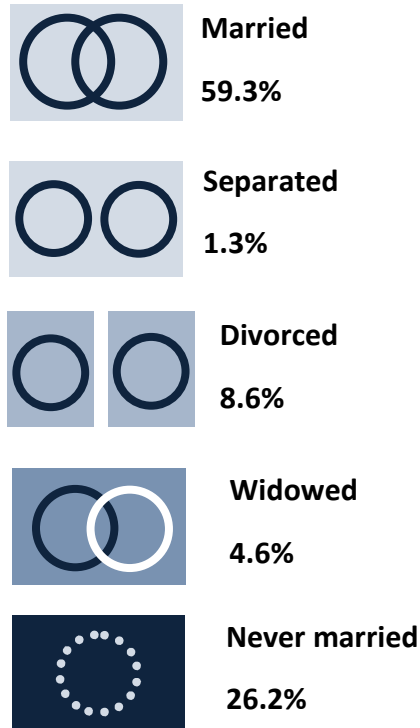
Language spoken at home by the population 5 years of age and older



The Indo-European category includes several languages. For more specific language data, please go to the American Community Survey section of the U.S. Census Bureau's website.

Marital Status

Population age 15 and over



Population by Race



White

98.9%



All others combined

1.1%

1.1%

Sources: U.S. Census Bureau, 2010 and 2000. American Community Survey (ACS) 2008-2012.

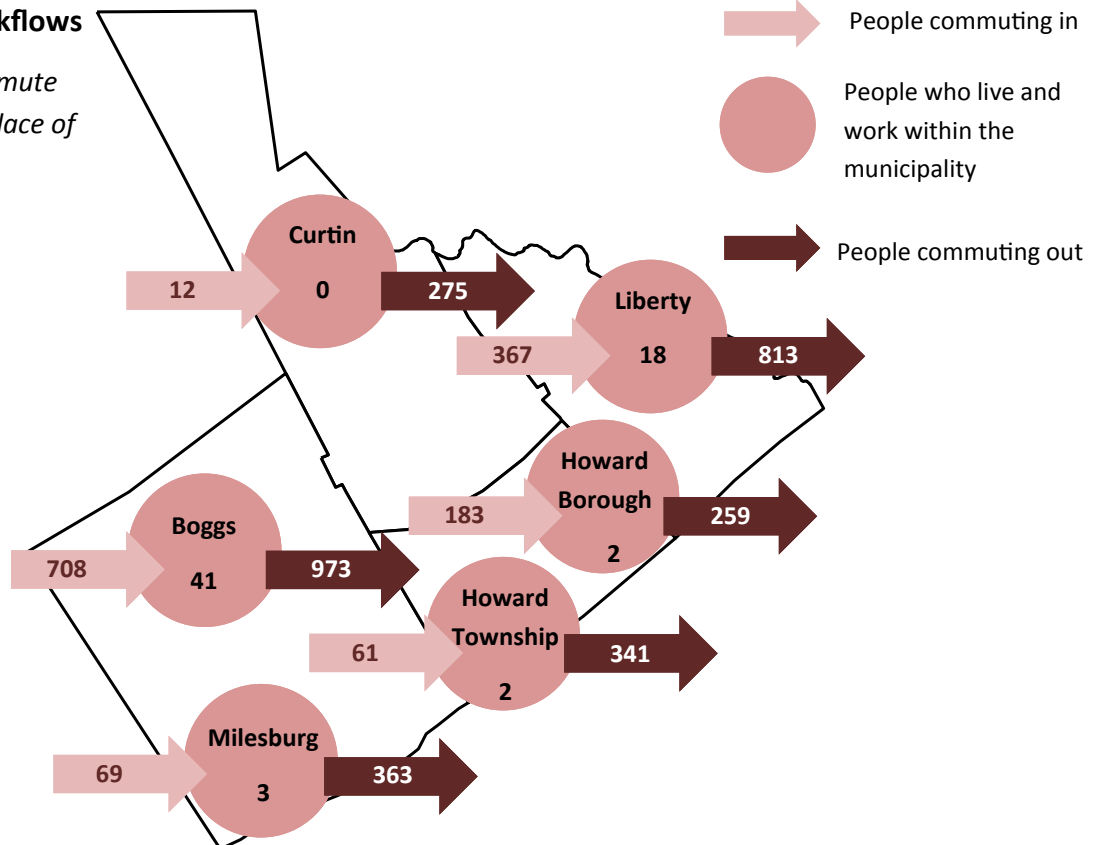
**LOWER BALD EAGLE
VALLEY REGION**

Labor Force

Geography	POPULATION 16 YEARS OF AGE AND OLDER	POPULATION IN THE LABOR FORCE	UNEMPLOYMENT RATE
Boggs Township	2,474	64.8% (1,603)	6.6%
Curtin Township	461	66.2% (305)	5.6%
Howard Borough	628	76.0% (477)	5.9%
Howard Township	718	67.3% (483)	8.5%
Liberty Township	1,453	68.8% (999)	6.1%
Milesburg Borough	973	63.1% (614)	6.4%
Lower Bald Eagle Valley	6,707	66.8% (4,481)	6.5%
Centre County	132,426	59.0% (78,070)	5.9%

Regional Commuter Workflows

Number of people who commute from place of residence to place of primary employment




Sources: U. S. Census Bureau, American Community Survey (ACS) 2008-2012.

Labor Force continued

Commuting to Work



Drove alone - 83.8%



Carpooled - 9.4%



Public transportation - 0.4%



Walked - 0.5%



Other - 1.3%



Work at home - 4.6%

MEAN TRAVEL TIME TO WORK IN MINUTES

Boggs Township	21.6
Curtin Township	44.1
Howard Borough	27.5
Howard Township	24.2
Liberty Township	24.2
Milesburg Borough	19.8
Lower Bald Eagle Valley	26.9
Centre County	19.8

Labor force in Lower Bald Eagle Valley

Males

52.1%

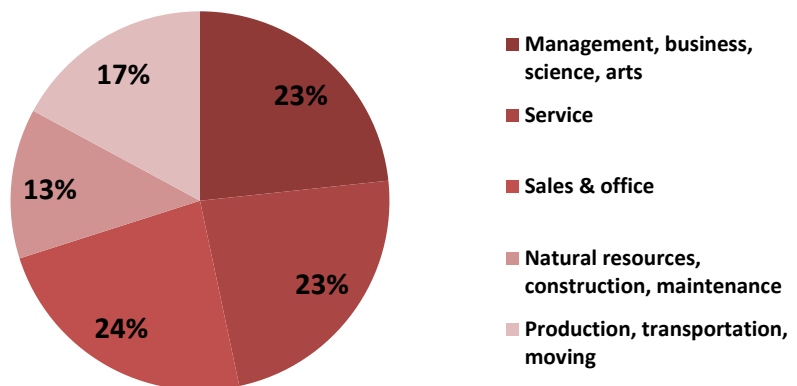


Females

47.9%



Labor Force by Occupation



Health Insurance Coverage

Civilian, not institutionalized population

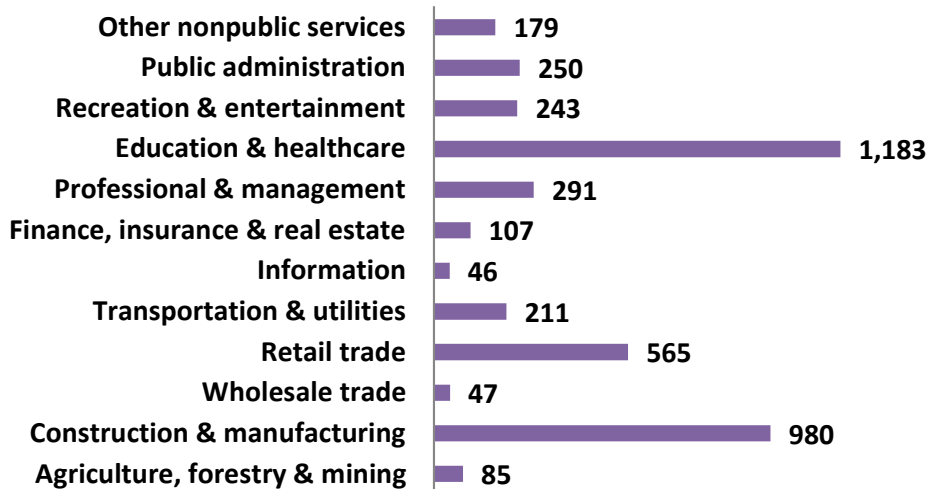
YES 90%

NO 10%

Sources: U. S. Census Bureau, American Community Survey (ACS) 2008-2012.




Employment by Industry Sector



Median Household Income

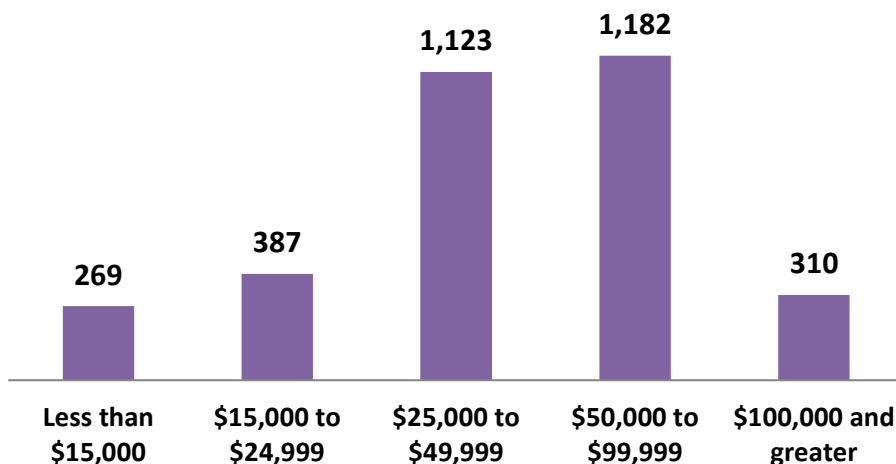
Boggs Township \$44,761
 Curtin Township \$47,102
 Howard Borough \$53,490
 Howard Township \$45,417
 Liberty Township \$46,146
 Milesburg Borough \$53,229



Median Family Income

Boggs Township \$53,748
 Curtin Township \$52,955
 Howard Borough \$60,313
 Howard Township \$55,833
 Liberty Township \$52,788
 Milesburg Borough \$58,684

Median Household Income: Total Number of Households per Income Range



Economy continued

Poverty Status across Lower Bald Eagle Valley

Family Status	Boggs Township	Curtin Township	Howard Borough	Howard Township	Liberty Township	Milesburg Borough
All families	7.7%	3.3%	0.0%	11.2%	5.4%	5.6%
Married couple families	2.7%	3.9%	0.0%	5.8%	1.8%	0.0%
Female householder families	37.7%	0.0%	0.0%	37.8%	28.1%	20.8%
All people	11.4%	6.3%	2.6%	14.8%	7.5%	9.3%
Unrelated people 15 years of age and	32.4%	15.7%	15.4%	8.5%	20.4%	30.8%

Percentage of families and people reporting poverty status in the last 12 months.

Median Income

Full-time, year round workers



Males

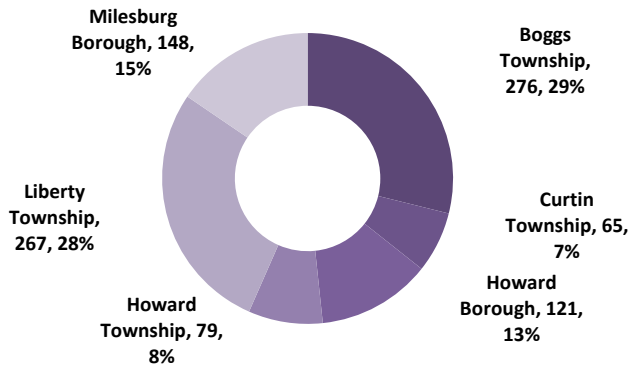
\$36,542



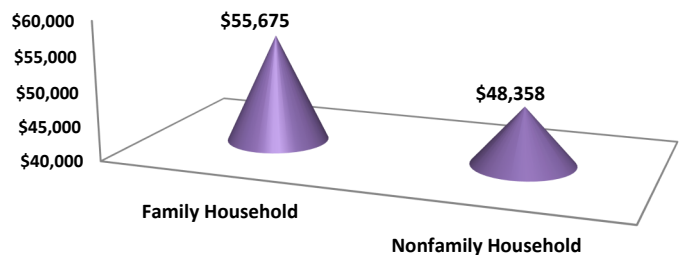
Females

\$30,322

Number and percent of families with children under the age of 18 in which both parents are in the labor force



Family and Nonfamily Median Household Income



Mean Social Security Income: \$17,656

Mean Retirement Income: \$17,308

Mean Supplemental Social Security Income:

\$9,083

Mean Cash Public Assistance Income:

\$5,196

These figures represent the mean dollar amounts as surveyed per municipality averaged across the Lower Bald Eagle Valley Region.

Sources: U.S. Census Bureau, American Community Survey (ACS) 2008-2012.

**LOWER BALD EAGLE
VALLEY REGION**

Housing

Housing Types: Number and Percent by Municipality

HOUSING TYPE (# OF UNITS PER	Boggs Township	Curtin Township	Howard Borough	Howard Township	Liberty Township	Milesburg Borough
1-DETACHED	68.6%	77.0% (294)	82.1% (276)	79.6% (269)	66.5% (581)	66.3% (346)
1-ATTACHED	0.0% (0)	0.0% (0)	4.2% (4)	0.6% (2)	3.7% (32)	7.1% (37)
2 UNITS	0.5% (7)	0.0% (0)	6.3% (21)	3.0% (10)	1.0% (9)	9.6% (50)
3 OR 4 UNITS	0.0% (0)	0.0% (0)	0.9% (3)	0.0% (0)	1.6% (14)	3.1% (16)
5 TO 9 UNITS	4.5% (59)	0.0% (0)	6.3% (21)	0.0% (0)	0.0% (0)	1.7% (9)
10 TO 19 UNITS	2.7% (35)	0.0% (0)	0.0% (0)	0.0% (0)	1.1% (10)	0.0% (0)
20 OR MORE UNITS	1.2% (15)	0.0% (0)	0.0% (0)	0.0% (0)	0.0% (0)	0.0% (0)
MOBILE HOME	22.4%	23.0% (88)	0.3% (1)	16.9% (57)	26.1% (228)	12.3% (64)
BOAT, RV, ETC.	0.0% (0)	0.0% (0)	0.0% (0)	0.0% (0)	0.0% (0)	0.0% (0)



Persons per Household

Geography	2000 Census	2010 Census
Boggs Township	2.60	2.49
Curtin Township	2.80	2.45
Howard Borough	2.58	2.48
Howard Township	2.74	2.61
Liberty Township	2.46	2.53
Milesburg Borough	2.47	2.45

Persons per Household:

Owner-occupied and Renter-occupied

Geography	AMERICAN COMMUNITY SURVEY	
	Owner-occupied	Renter-occupied
Boggs Township	2.55	1.75
Curtin Township	2.69	1.75
Howard Borough	2.48	2.61
Howard Township	2.85	3.02
Liberty Township	2.51	3.49
Milesburg Borough	2.55	1.86

Sources: U.S. Census Bureau, Census 2010 and 2000. U.S. Census Bureau, American Community Survey (ACS) 2008-2012.

Housing continued

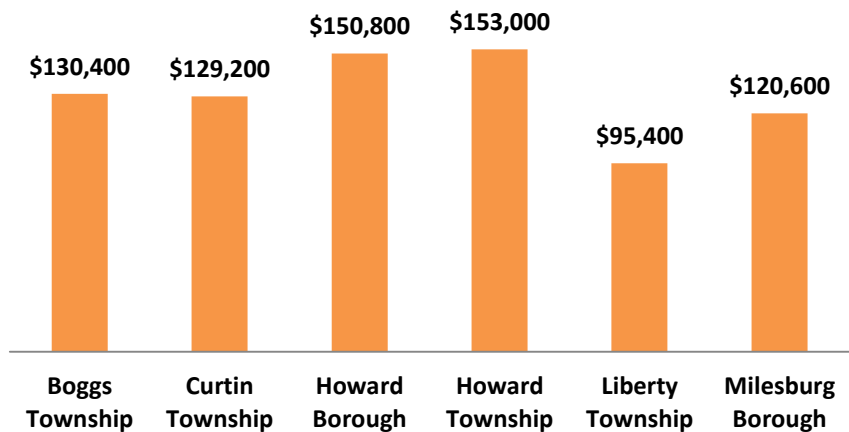
Percent Occupied and Vacant Units

Status	Boggs Township	Curtin Township	Howard Borough	Howard Township	Liberty Township	Milesburg Borough
Occupied Units	94.0%	53.1%	94.3%	96.7%	81.0%	95.2%
Vacant Units	6.0%	46.9%	5.7%	3.3%	19.0%	4.8%
Homeowner Vacancy Rate	0.6%	0.0%	0.0%	0.0%	1.7%	0.0%
Rental Vacancy Rate	0.0%	0.0%	0.0%	6.5%	10.3%	0.0%

Median Selected Monthly Owner Costs (SMOC) for owner-occupied housing units with a mortgage

Boggs Township \$1,194
 Curtin Township \$1,146
 Howard Borough \$1,350
 Howard Township \$1,177
 Liberty Township \$1,104
 Milesburg Borough \$1,199

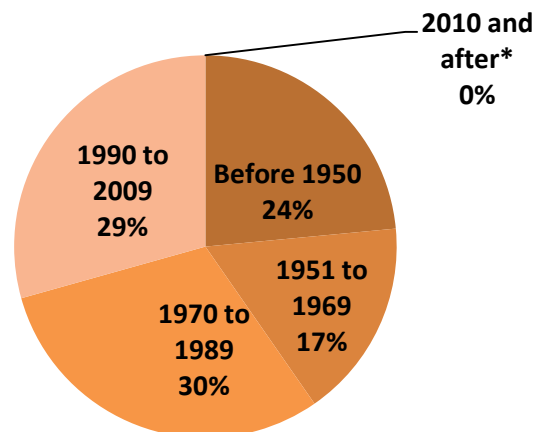
Median Home Values



Median Monthly Gross Rent

Boggs Township \$647
 Curtin Township \$742
 Howard Borough \$695
 Howard Township \$673
 Liberty Township \$615
 Milesburg Borough \$628

Age of Housing Stock based on time period built



*Estimate of the U.S. Census. Please refer to the County's Building Report for housing construction figures.

Sources: U.S. Census Bureau, Census 2010 and 2000. U.S. Census Bureau, American Community Survey (ACS) 2008-2012.

**LOWER BALD EAGLE
VALLEY REGION**

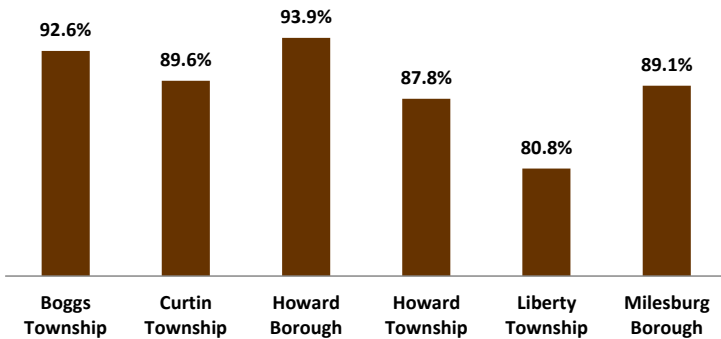
Education

Educational Attainment

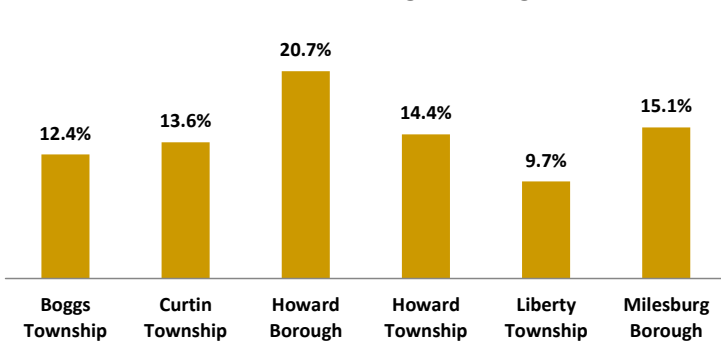
in the population 25 years or age and over

Education Level	Boggs Township	Curtin Township	Howard Borough	Howard Township	Liberty Township	Milesburg Borough
Less than 9th grade	2.3%	2.9%	1.7%	3.4%	3.6%	4.4%
9th to 12th, no diploma	5.1%	7.5%	4.4%	8.8%	15.6%	6.4%
High school or GED	62.8%	59.2%	34.9%	47.8%	51.9%	59.8%
Some college, no degree	11.8%	11.2%	22.7%	14.4%	9.5%	7.8%
Associate's degree	5.5%	5.6%	15.7%	11.2%	9.7%	6.4%
Bachelor's degree	8.9%	8.0%	10.3%	8.3%	7.6%	13.5%
Graduate or professional degree	3.5%	5.6%	10.3%	6.1%	2.1%	1.6%

Percent of the Adult Population age 25 and over with a high school education or higher



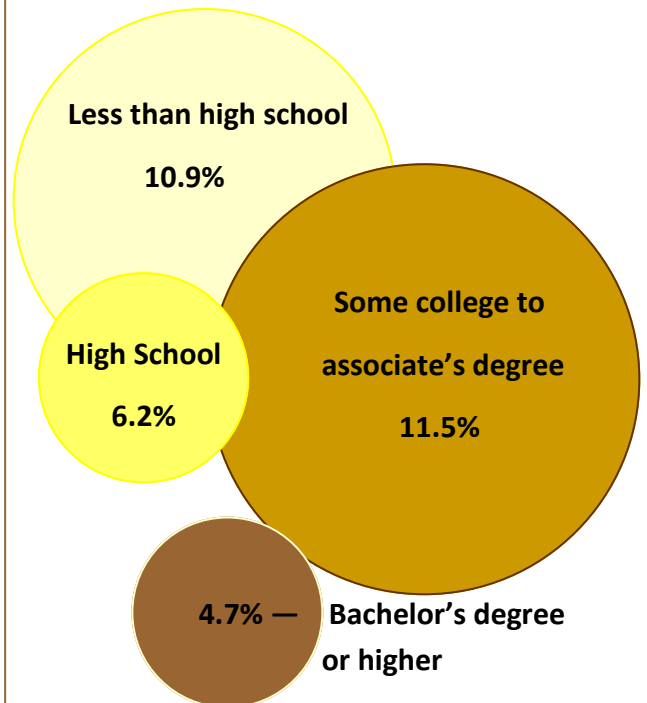
Percent of the Adult Population age 25 and over with a Bachelor's Degree or higher



Education & Poverty

For the adult population age 25 and over

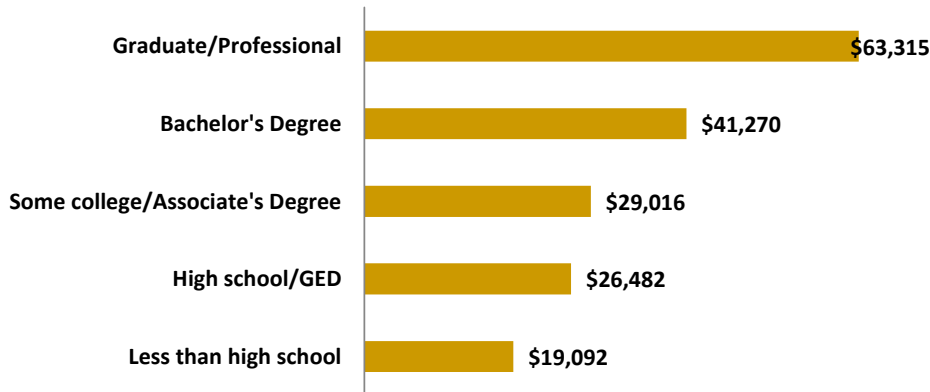
Persons reporting poverty based on education level



Sources: U.S. Census Bureau, American Community Survey (ACS) 2008-2012. Pennsylvania Department of Education, 2013.

Education continued

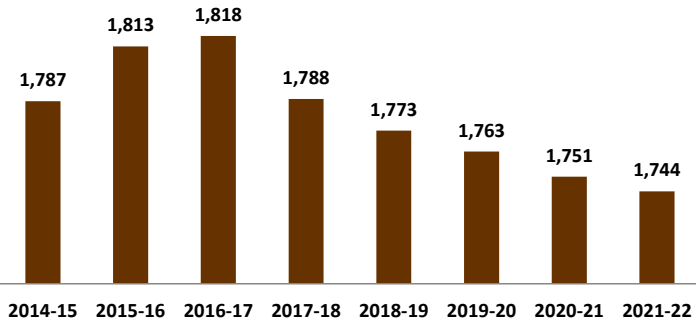
Education and Median Earnings



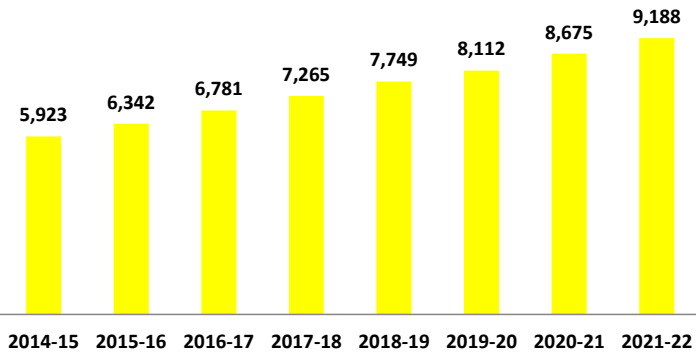
Individuals who attain higher levels of education typically earn more income, which is seen in the earnings by education.

The Lower Bald Eagle Valley Region is split by two school districts: Bald Eagle Area and Keystone Central. Students who live in Curtin and Liberty Townships attend Keystone Central and, students in the other municipalities attend Bald Eagle Area.

Bald Eagle Area School District Enrollment Projections for Grades K to 12

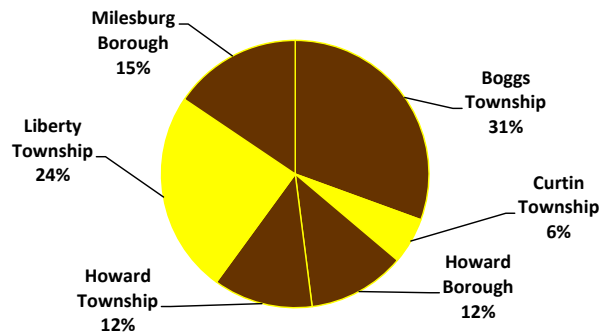


Keystone Central School District Enrollment Projections for Grades K to 12

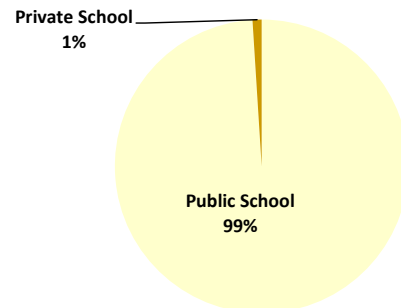


Enrollment projections for Bald Eagle Area School District are predicted to decline while Keystone Central increases.

Public School Enrollment for Grades K to 12: Percent of students per municipality



Public and Private School Enrollment for Grades K to 12



Sources: U.S. Census Bureau, American Community Survey (ACS) 2008-2012. Pennsylvania Department of Education, 2013.